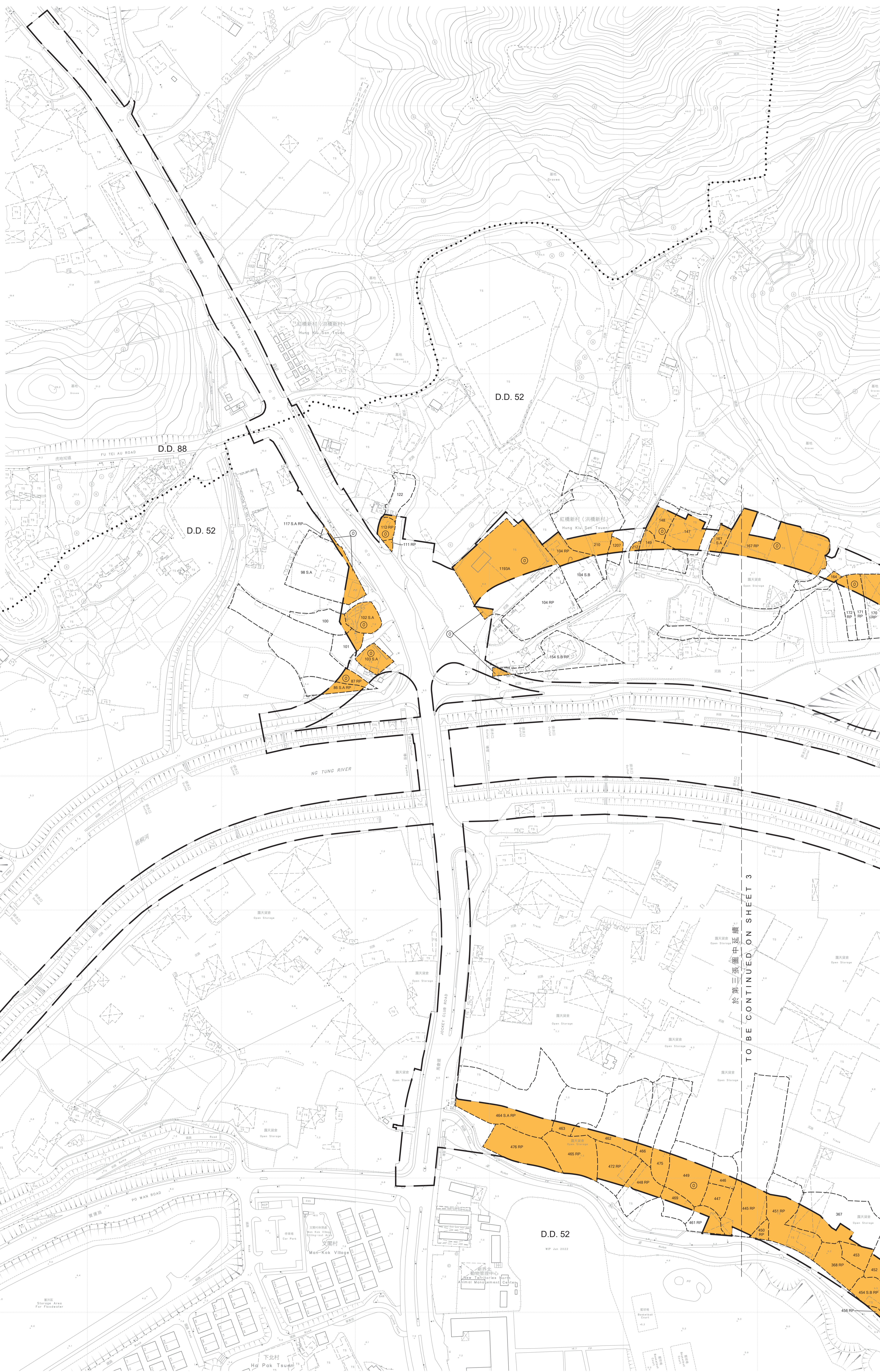


圖例
LEGEND

- 收地 / 清拆界限
RESUMPTION / CLEARANCE LIMIT
- 待予收地之土地
LAND TO BE RESUMED
- 地段界線
LOT BOUNDARY
- D.D. 丈量界份
DEMARCATON DISTRICT
- FSS/SL 粉嶺上水市地段
FANLING SHEUNG SHUI TOWN LOT
- RP 剩餘部份
REMAINING PORTION
- S. 分段
SECTION
- S.S. 小分段
SUBSECTION
- 丈量界份界線
DEMARCATON DISTRICT BOUNDARY
- 顏色
COLOURED ORANGE

註明
NOTE:

有關收地範圍表，請參閱圖則第一張
FOR RESUMPTION AREA SCHEDULES, PLEASE REFER TO SHEET 1



比例尺 SCALE 1:1,000
metres 20 0 20 40 60 80 100 metres

只作識別用
FOR IDENTIFICATION PURPOSES ONLY

(劉燕儀 Joanne LOU)
總地產測量師 / 新發展區 Chief Estate Surveyor / New Development Area
日期 Date

地政總署 新發展區
New Development Area Section
Land Department

圖則由測量師事務所及測量師小冊編製
Plan Prepared by Projects Survey Unit, Survey and Mapping Office

© 圖則所有權歸地政總署。版權保留。 - Hong Kong SAR Government

收地圖則
道路 (工程、使用及補償) 條例 (第 370 章)
工務計劃項目第 792 S.C.L. 號
古洞北新發展區及粉嶺北新發展區餘下地盤平整和基礎設施工程
粉嶺北新發展區 (道路工程)
RESUMPTION PLAN
ROADS (WORKS, USE AND COMPENSATION) ORDINANCE (CHAPTER 370)
PWP ITEM NO. 7828CL
REMAINING PHASE OF SITE FORMATION AND ENGINEERING INFRASTRUCTURE WORKS AT KWU TUNG NORTH NEW DEVELOPMENT AREA AND FANLING NORTH NEW DEVELOPMENT AREA (ROAD WORKS)

圖則編號
File No. LD NDA/PLAN/5 & LD DSO/N 13/31/10

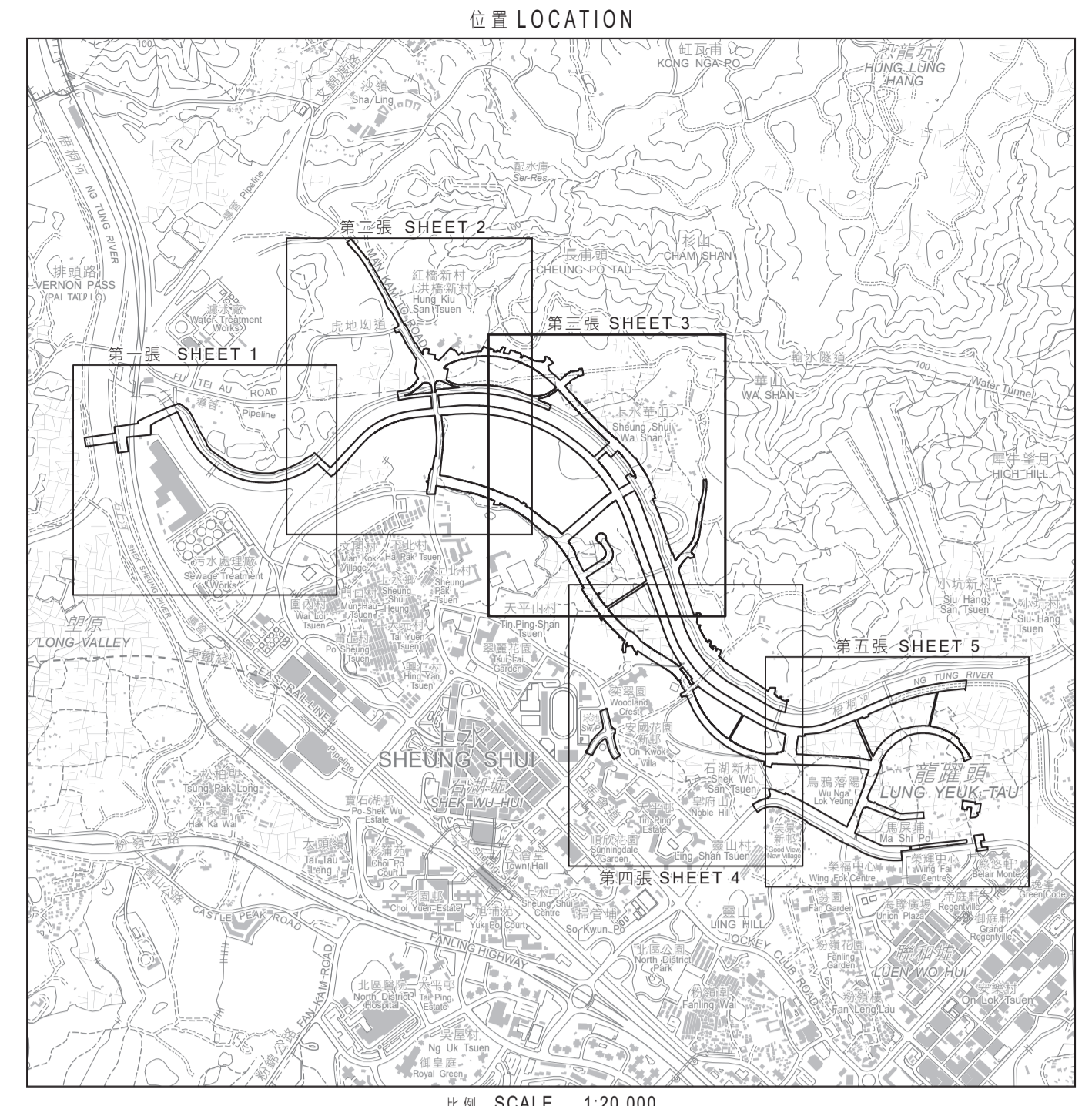
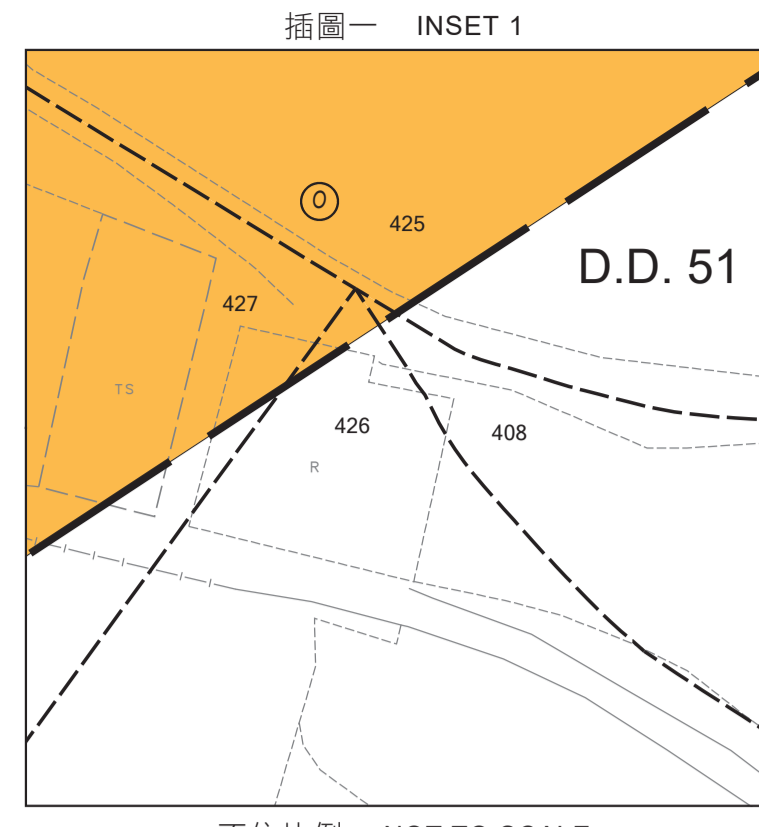
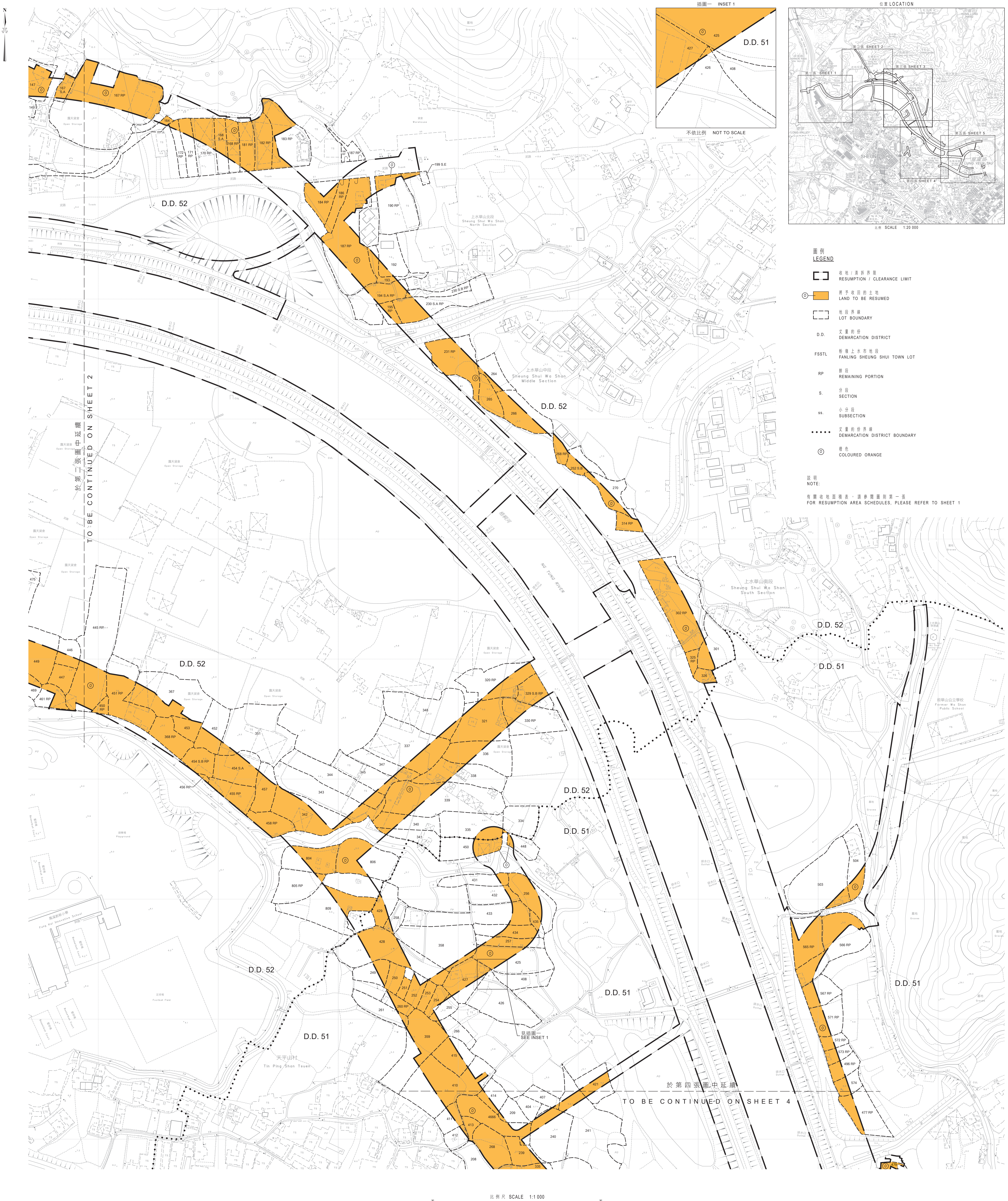
測量圖號
Survey Sheet No. 3-NW-21D, 3-SW-1A, 1B & 1D

參考圖號
Reference Plan No. 5191058/GAZ/1000, 1001, 1002, 1003, 1004, 1005, 1006, 1007, 1008, 1009, 1010 & 1011 (土木工程師簽署) (CEDD)

圖則編號
PLAN No. DNMS323

頁數 共五頁
(Sheet 2 of 5)

日期 Date: 01/08/2022



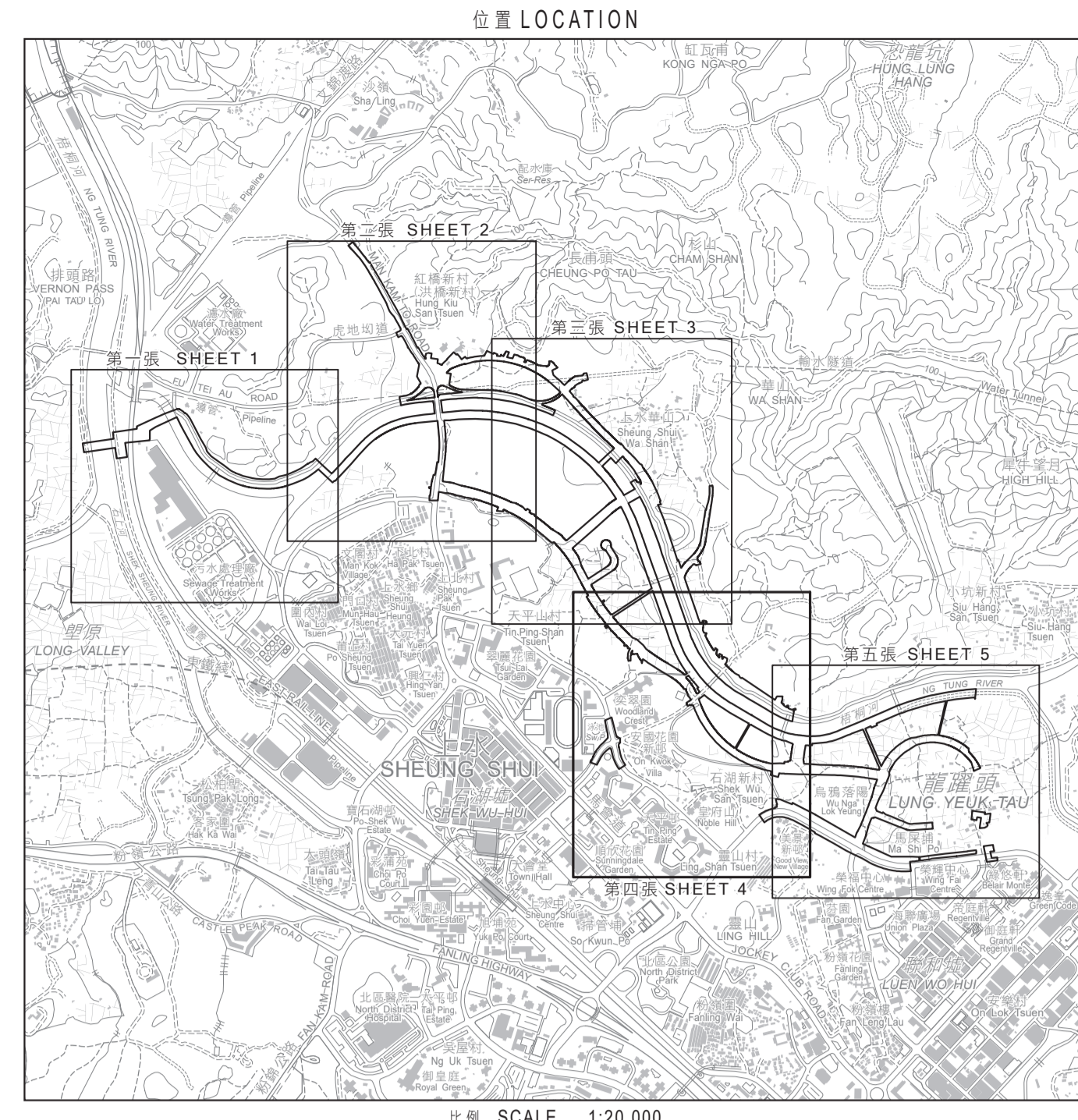
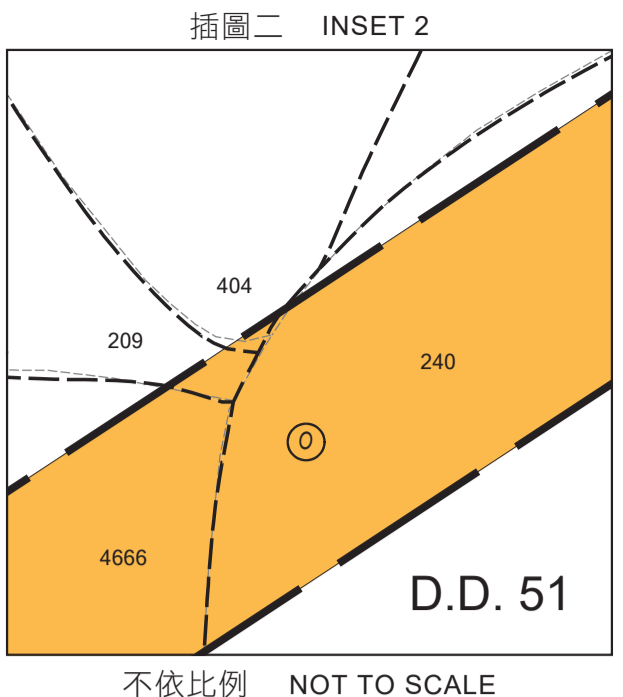
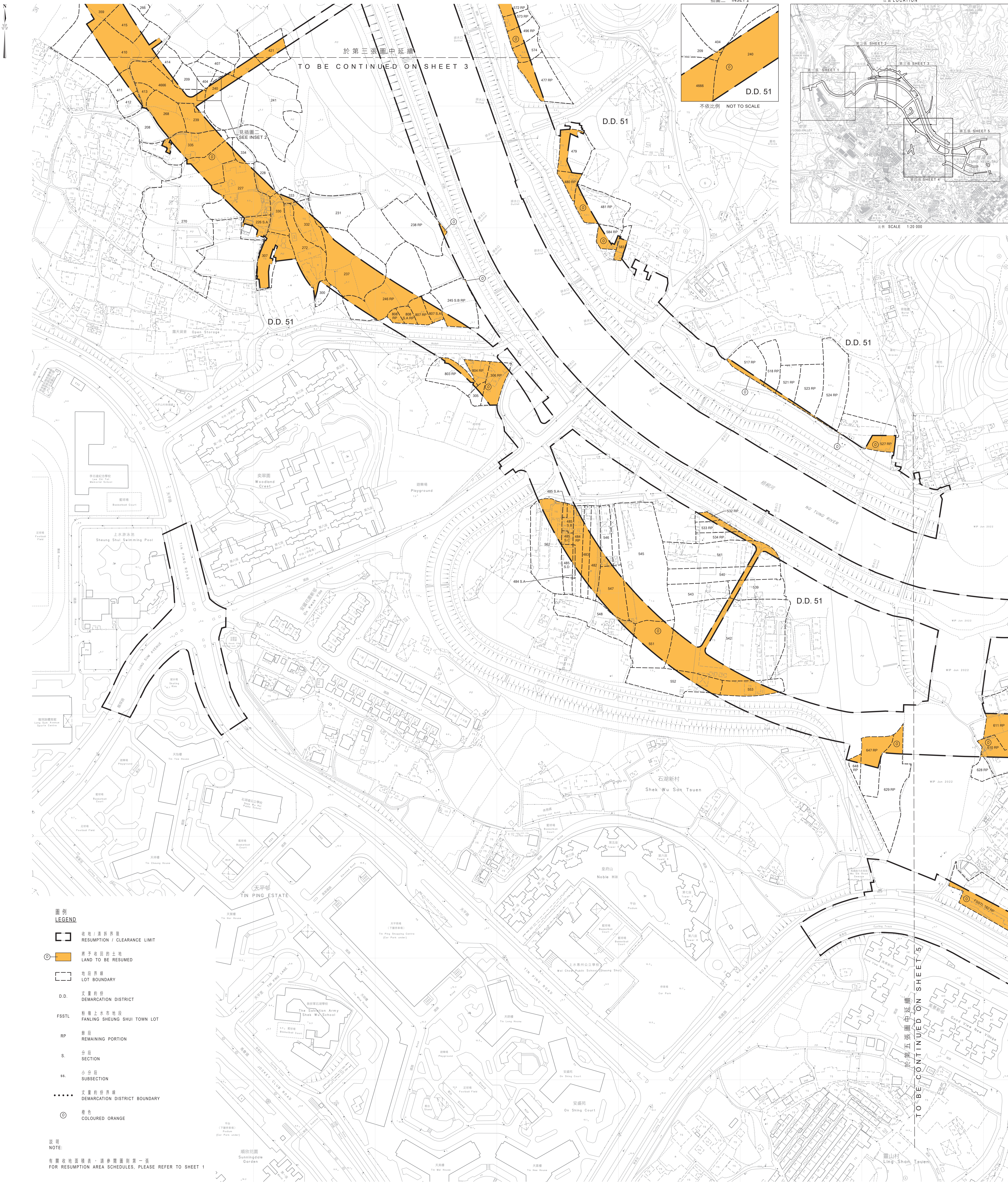
- 圖例 LEGEND**
- 收地/清拆界限 RESUMPTION / CLEARANCE LIMIT
 - 將予收回的土地 LAND TO BE RESUMED
 - 地段界線 LOT BOUNDARY
 - D.D. 丈量約份 DEMARCATION DISTRICT
 - FSSTL 粉嶺上水地段段 FANLING SHEUNG SHUI TOWN LOT
 - RP 餘段 REMAINING PORTION
 - S 分段 SECTION
 - SS 小分段 SUBSECTION
 - 丈量約份界線 DEMARCATION DISTRICT BOUNDARY
 - 標色 COLOURED ORANGE
- 註明 NOTE:**
有關收地面積表，請參閱圖則第一張
FOR RESUMPTION AREA SCHEDULES, PLEASE REFER TO SHEET 1

於第二張圖中延續
TO BE CONTINUED ON SHEET 2

於第四張圖中延續
TO BE CONTINUED ON SHEET 4

比例尺 SCALE 1:1 000
metres 20 0 20 40 60 80 100 metres

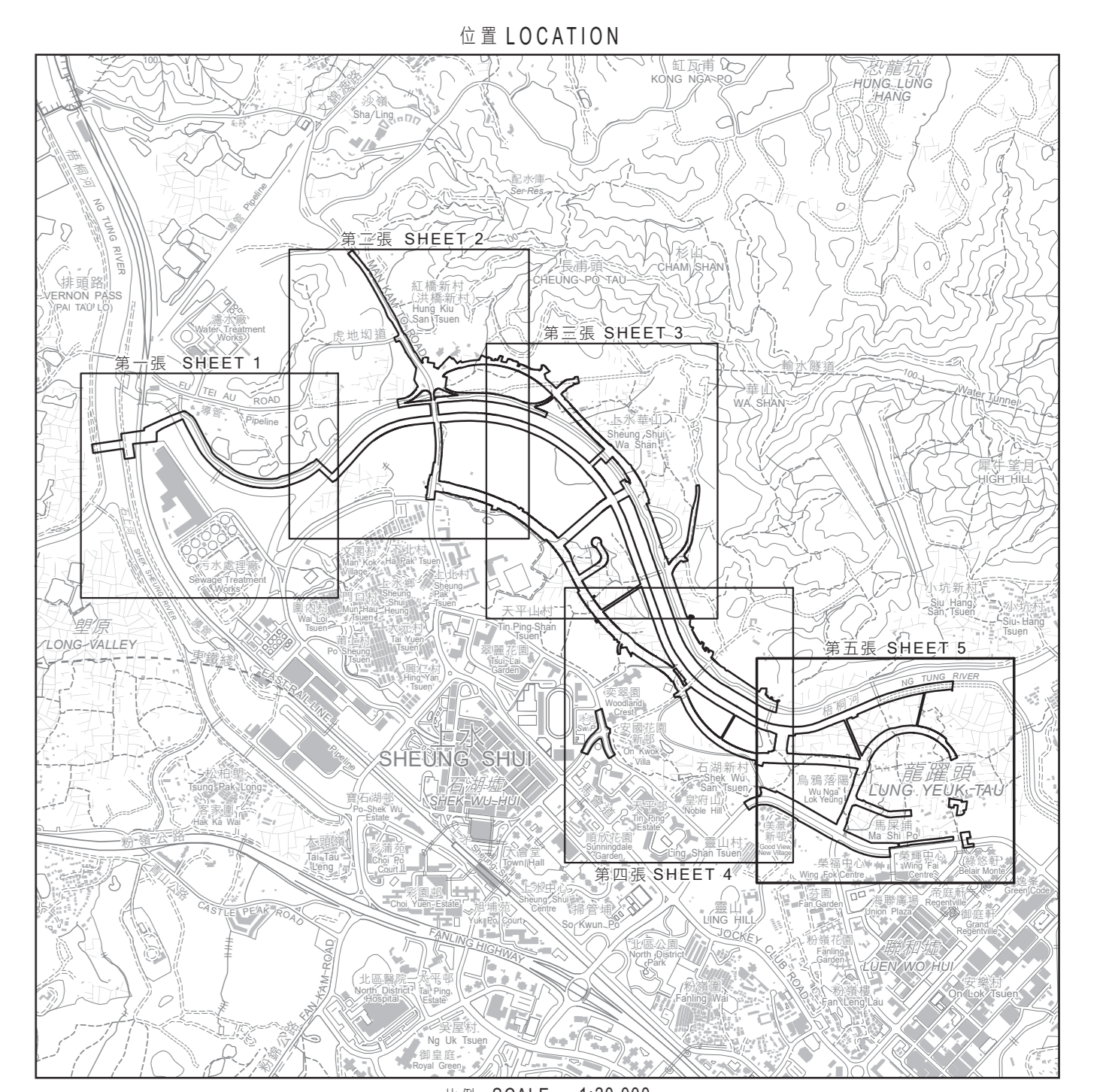
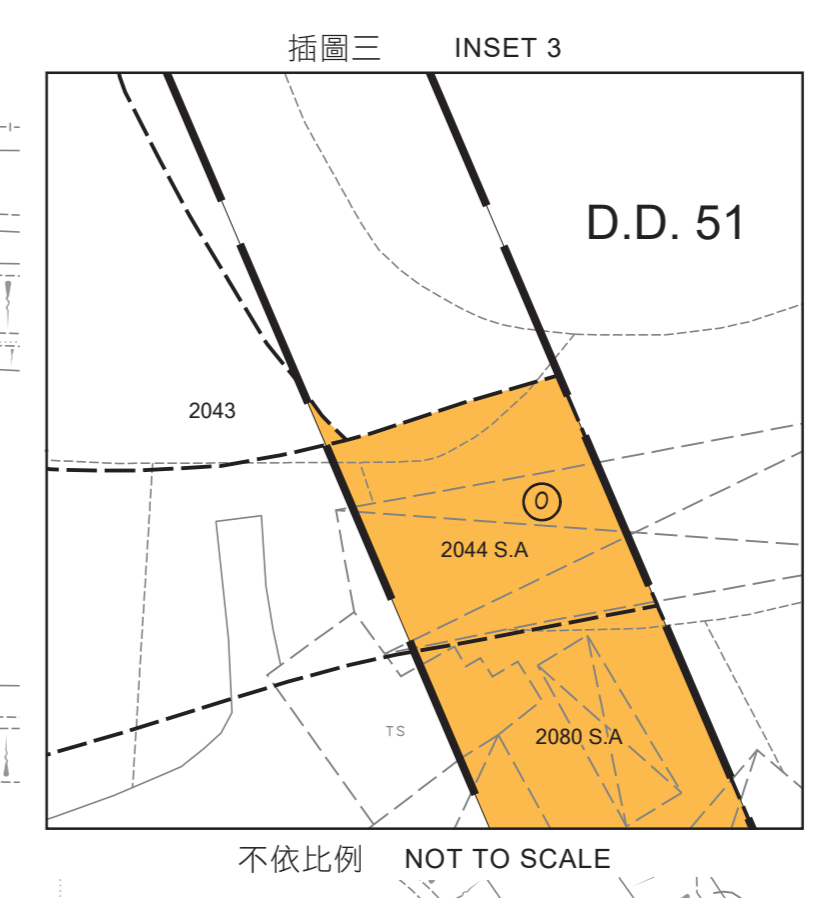
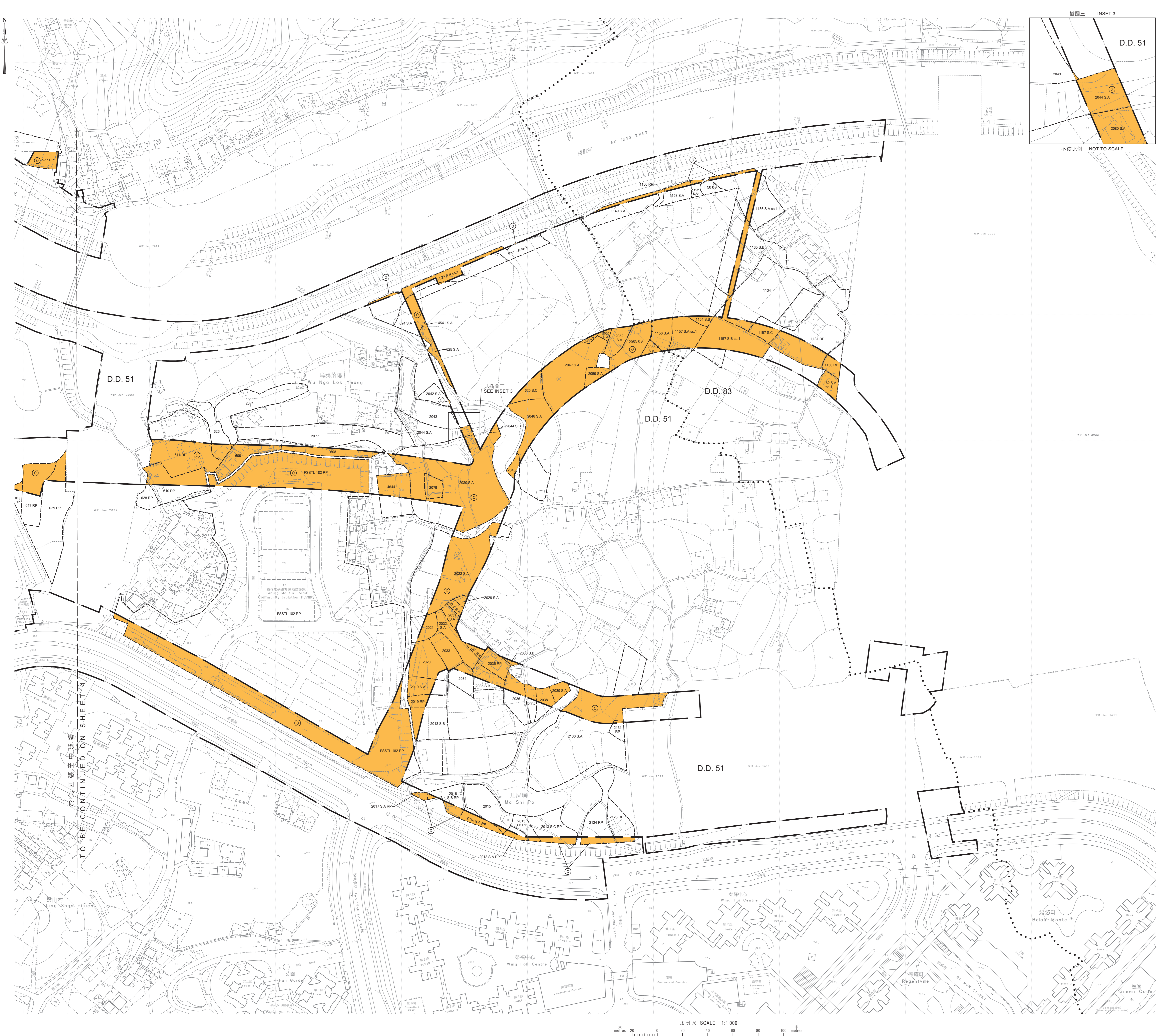
只作識別用
FOR IDENTIFICATION PURPOSES ONLY



- 圖例 LEGEND**
- 收地 / 遷拆界限
RESUMPTION / CLEARANCE LIMIT
 - 將予收回的土地
LAND TO BE RESUMED
 - 地段界線
LOT BOUNDARY
 - D.D. 丈量約份
DEMARCATIION DISTRICT
 - FSSTL 影響上水地段
FANLING SHEUNG SHUI TOWN LOT
 - RP 餘段
REMAINING PORTION
 - S 分段
SECTION
 - S.S 小分段
SUBSECTION
 - 丈量約份界線
DEMARCATIION DISTRICT BOUNDARY
 - ◎ 橙色
COLOURED ORANGE
- 註明 NOTE:**
有關收地日期表，請參閱圖則第一張
FOR RESUMPTION AREA SCHEDULES, PLEASE REFER TO SHEET 1

比例尺 SCALE 1:1,000
metres 20 0 20 40 60 80 100 metres

只作識別用
FOR IDENTIFICATION PURPOSES ONLY



- 圖例 LEGEND**
- 收地 / 清拆界限
RESUMPTION / CLEARANCE LIMIT
 - 將予收回的土地
LAND TO BE RESUMED
 - 地段界線
LOT BOUNDARY
 - D.D. 文量約份界線
DEMARCATIION DISTRICT
 - FSSTL 粉嶺上水市地段
FANLING SHEUNG SHUI TOWN LOT
 - RP 餘段
REMAINING PORTION
 - S. 分段
SECTION
 - ss. 小分段
SUBSECTION
 - 文量約份界線
DEMARCATIION DISTRICT BOUNDARY
 - COLOURED ORANGE

說明 NOTE:
有關收地面積表，請參閱圖則第一頁
FOR RESUMPTION AREA SCHEDULES, PLEASE REFER TO SHEET 1

比例尺 SCALE 1:1,000
100 METERS

收地圖則
道路 (工程、使用及補償) 條例 (第 370 章)
工務計劃項目第 7828CL 號
古洞北新發展區及粉嶺北新發展區餘下地盤平整和基礎設施工程
粉嶺北新發展區 (道路工程)
RESUMPTION PLAN

ROADS (WORKS, USE AND COMPENSATION) ORDINANCE (CHAPTER 370)
PWP ITEM NO. 7828CL
REMAINING PHASE OF SITE FORMATION AND ENGINEERING INFRASTRUCTURE WORKS AT KWU TUNG NORTH NEW DEVELOPMENT AREA AND FANLING NORTH NEW DEVELOPMENT AREA (ROAD WORKS)

總地盤測量師/新發展區
Chief Estate Surveyor / New Development Area
日期 Date

新發展區
New Development Area Section
Lands Department
圖則編號
Reference Plan No.
5191059/GAZ/1000, 1001, 1002, 1003, 1004, 1005, 1006, 1007, 1008, 1009, 1010 & 1011
圖則編號
PLAN No.
DNM5323

圖則編號 File No.	LD NDA/PLAN/5 & LD DSOIN 13/31/10
測量圖編號 Survey Sheet No.	3-SW-2C, 2D, 7A & 7B
參考圖編號 Reference Plan No.	5191059/GAZ/1000, 1001, 1002, 1003, 1004, 1005, 1006, 1007, 1008, 1009, 1010 & 1011 (土木工程拓展署) (CEDD)
圖則編號 PLAN No.	DNM5323 (第五頁, 共五頁) (Sheet 5 of 5)

只作識別用
FOR IDENTIFICATION PURPOSES ONLY